

# URBAN DATA

PARKING IN THE ALA MOANA NEIGHBORHOOD  
AND ITS IMPACT ON MOBILITY

August 19-30 in Honolulu, HI

Kaz Sakamoto and Ann Harakawa

# Making TOD successful for communities



# Creating a more connected Honolulu






# ALA MOANA

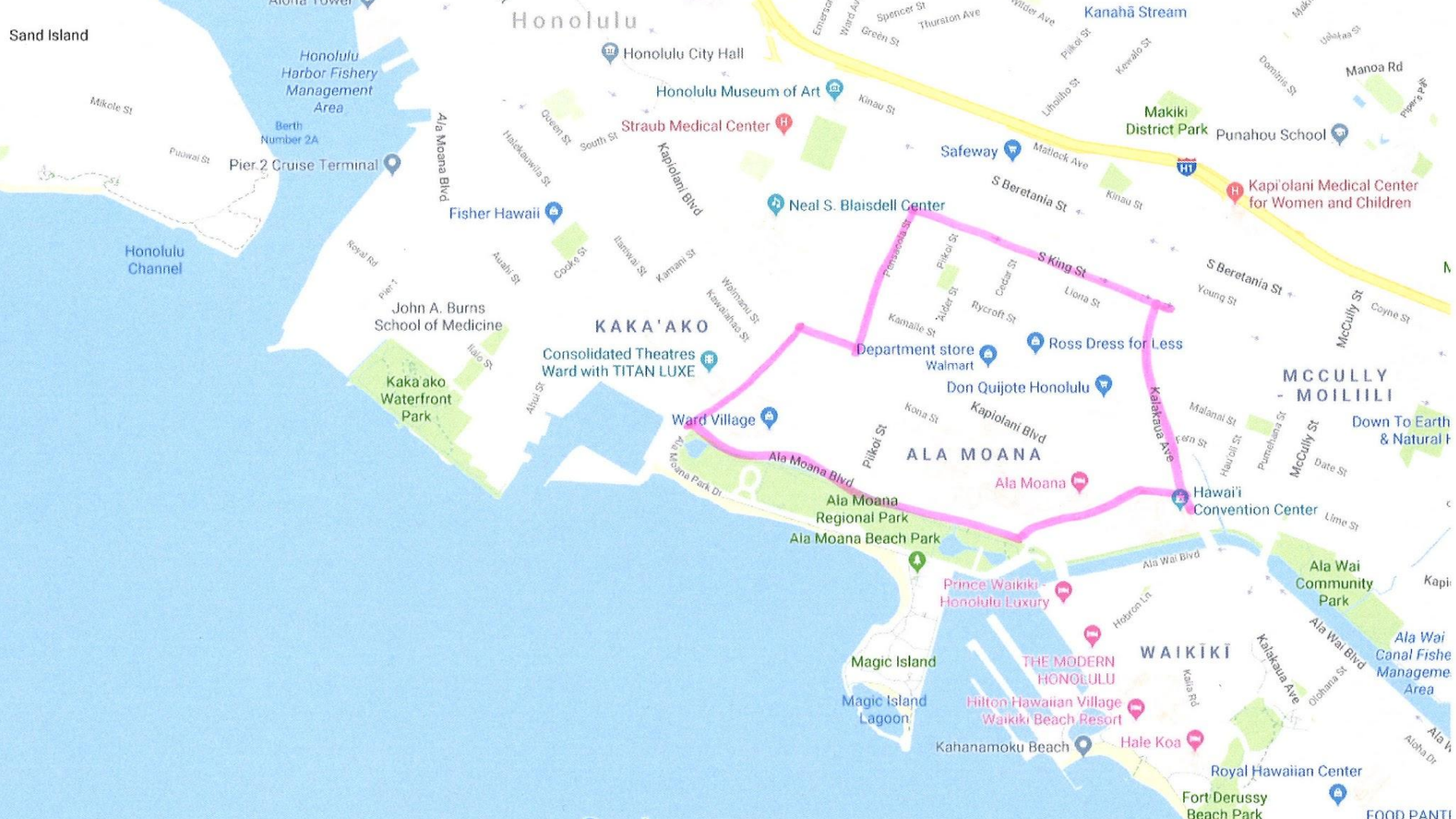
NEIGHBORHOOD PARKING STUDY AREA

August 19-30

# Partners



TWO TWELVE



Sand Island

Aloha Tower

Honolulu

Kanahā Stream

Honolulu Harbor Fishery Management Area

Pier 2 Cruise Terminal

Honolulu Channel

John A. Burns School of Medicine

Kaka'ako Waterfront Park

KAKA'AKO

Consolidated Theatres Ward with TITAN LUXE

Ward Village

ALA MOANA

Ala Moana Regional Park

Ala Moana Beach Park

Prince Waikiki - Honolulu Luxury

Magic Island

Magic Island Lagoon

Hilton Hawaiian Village Waikiki Beach Resort

Kahanamoku Beach

WAIKIKI

THE MODERN HONOLULU

Hale Koa

Royal Hawaiian Center

Fort Derussy Beach Park

FOOD PANTS

Honolulu City Hall

Honolulu Museum of Art

Straub Medical Center

Neal S. Blaisdell Center

Safeway

Makiki District Park

Punahou School

Kapi'olani Medical Center for Women and Children

MCCULLY MOILIILI

Down To Earth & Natural F

Ala Wai Community Park

Ala Wai Canal Fish Management Area

# Parking in the Ala Moana Neighborhood and its Impact on Mobility

---

What does the parking inventory look like in Ala Moana?

---

Does the current parking regulations meet the needs for the future of Hawaii residents?

---

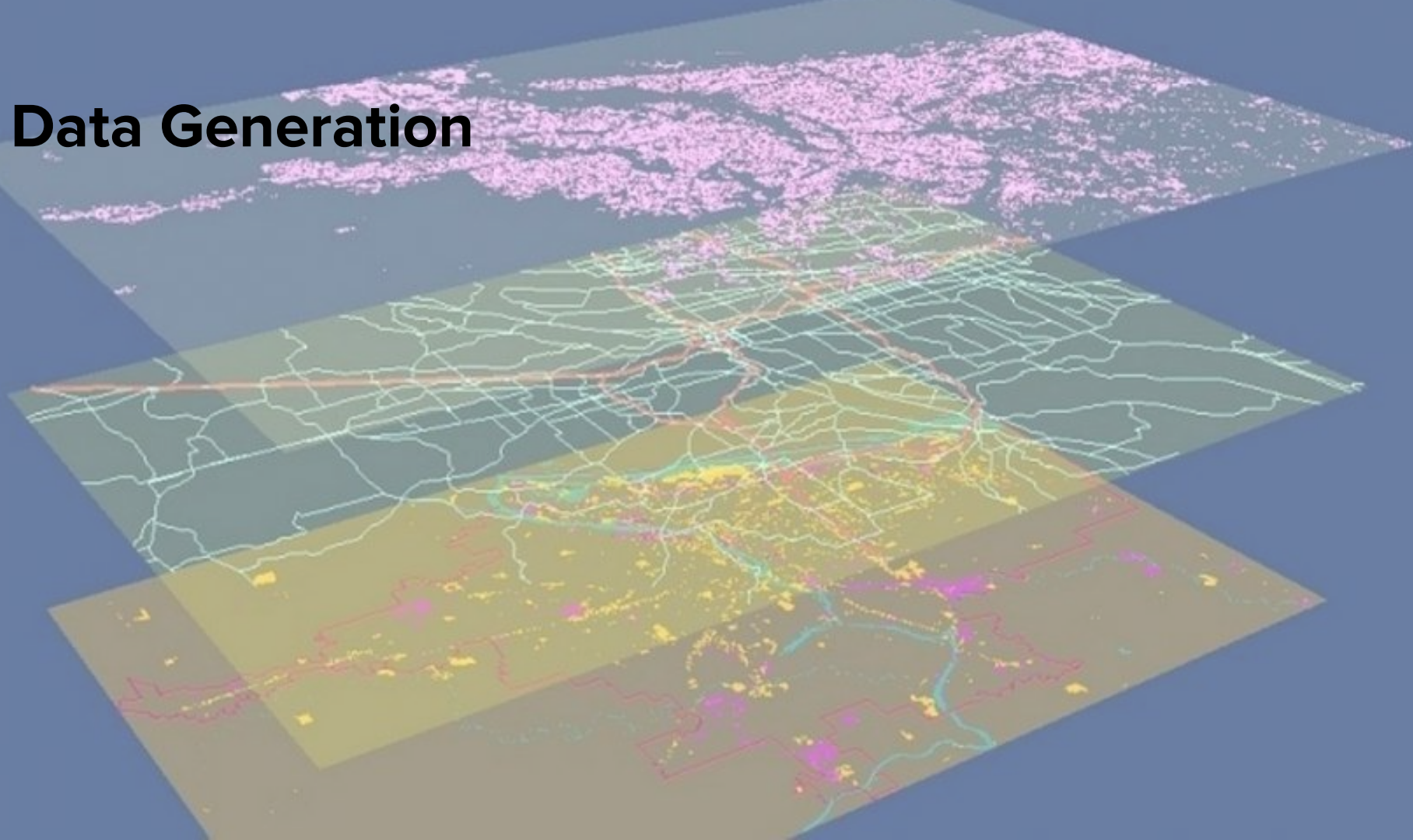
Are there too many parking spaces available in the study area?

---

# Data Collection



# Data Generation



# Automation



# August 19-30, 2019

---

**Week 0** Research

---

**Week 1** In the Field

---

**Week 2** Analysis and Synthesis (Deliverables)

---